

London Borough of Barnet

Ashmole Academy



Silver accredited

Travel Plan 22/23

01/09/2022 - 31/08/2023

School information

Current Level

Silver accredited

Awarded

September 2022

Valid until

August 2024

Basic information

Opening hours

06:00 - 18:00

Student school hours

08:40 - 15:25

Breakfast club opening hours

08:00 - 08:40

Extended school visiting time

17:20

Number of staff

185

Site crossing points

0 crossings

Site crossing patrol

No

Joint access

N/A

Travel and planning

Bus routes

Bus routes that run along Chase Side 125 from Finchley Central to Winchmore Hill 298 from Potters Bar to Arnos Grove 299 from Muswell Hill Broadway to Cockfosters 382 from Mill Hill East station to Southgate Station

Bus stop procedure

not currently in place

Catchment area

School will take children from a 1 mile radius within the school.

Expansion plans

N/A

Engineering measures

N/A

Other travel information

It is situated in a residential street close by the main road Chase Side and the transport facilities at Southgate Station. The main school entrance is in a residential road this is normally a quiet road. There is only one school entrance located on Cecil Road, this entrance is used by both students, staff and visitors. The car park to school staff, visitors and disabled parking is also accessed via this entrance through control gates with a side entrance for pedestrians.

Rules relating to school travel

All pupils must follow the schools behaviour policy whilst traveling to and from school.

Notes about travel in the area

Busy location, Primary school around the corner and 2 other main schools near by.

Cycle routes

N/A

Facilities and parking

Covered sheffield stand

1 spaces

Helmet lockers

0 lockers

Motorcycle parking

2 spaces

Sheffield stand

0 spaces

Student storage lockers

1000 lockers

Staff parking

125 spaces

Cycle racks

0 spaces

Staff storage lockers

100 lockers

Staff car share parking

0 spaces

Other cycle parking

8 spaces

Staff shower facilities

Yes

Disabled parking

3 spaces

Scooter parking

0 spaces

Number of entrances

1 entrances

Visitor parking

5 spaces

Access to car park

Essential staff users only and visitors gated property buzzer to access car park

Local speed limit

20 mph

Coach parking

No

Edubase data

Address

Cecil Road
Southgate
London
N14 5RJ

Phase of education

Secondary

DfE Number

302/5406

2083612703

[Go to website](#)

School type

Academy Converter

URN

136308

Gender

Mixed

Status

Open

Age range

11 - 18

Number of pupils

1856

Targets

 In progress

Pupil walking

Description

we have 64% of pupils walking would like to increase to 68% more walking activities to be delivered in new term and YTA to be recruited to promote walking

Planned date

16/05/2022

Closed date

16/05/2023

pupil car use

Description

9% come to school via car would like to reduce to 5% more car free days

Planned date

16/05/2022

Closed date

16/05/2023

staff car use

Description

60% of staff use car we would like to promote car share and park and shride options and reduce to 55%

Planned date

16/05/2022

Closed date

16/05/2023

Survey Groups

pupil 22/23

Participants	Date	Responses	Response rate
Puplis	12/04/2023	1641	100%
Active travel (62%/66%)	<div><div></div><div></div></div>		
Walking (61%/57%)	<div><div></div><div></div></div>		
Scooting (0%/0%)			
Buggy (0%/0%)			
Cycling (0%/9%)	<div><div></div><div></div></div>		
Public transport (20%/8%)	<div><div></div><div></div></div>		
Rail/Overground (0%/1%)	<div><div></div><div></div></div>		
Tube (0%/1%)	<div><div></div><div></div></div>		
DLR (0%/0%)			
Tram (0%/0%)			
Public bus (19%/4%)	<div><div></div><div></div></div>		
School bus/Taxi (0%/2%)	<div><div></div><div></div></div>		
River (0%/0%)			
Car (19%/26%)	<div><div></div><div></div></div>		
Car/Motorcycle (17%/22%)	<div><div></div><div></div></div>		
Car share (1%/4%)	<div><div></div><div></div></div>		
Park and stride (0%/0%)	<div><div></div><div></div></div>		

staff 22/23

Participants	Date	Responses	Response rate
Staff	12/04/2023	169	100%

Active travel (12%/47%)

Walking (11%/37%)

Scooting (0%/0%)

Buggy (0%/0%)

Cycling (1%/11%)

Public transport (19%/7%)

Rail/Overground
(2%/0%)

Tube (9%/6%)

DLR (0%/0%)

Tram (0%/0%)

Public bus (8%/1%)

School bus/Taxi
(0%/0%)

River (0%/0%)

Car (69%/46%)

Car/Motorcycle
(65%/36%)

Car share (4%/10%)

Park and stride
(1%/1%)

Pupil survey 21/22

Participants	Date	Responses	Response rate
Puplis	28/04/2022	1770	100%

Active travel (64%/65%)

Walking (64%/56%)

Scooting (0%/0%)

Buggy (0%/0%)

Cycling (1%/9%)

Public transport (25%/10%)

Rail/Overground
(1%/1%)

Tube (1%/1%)

DLR (0%/0%)

Tram (0%/0%)

Public bus (22%/6%)

School bus/Taxi
(0%/2%)

River (0%/0%)

Car (11%/25%)

Car/Motorcycle
(9%/20%)

Car share (1%/4%)

Park and stride
(1%/1%)

Staff Survey 21/22

Participants	Date	Responses	Response rate
Staff	28/04/2022	183	99%

Active travel (15%/64%)

Walking (14%/46%)

Scooting (0%/0%)

Buggy (0%/0%)

Cycling (2%/19%)

Public transport (19%/5%)

Rail/Overground
(2%/2%)

Tube (14%/1%)

DLR (0%/0%)

Tram (0%/0%)

Public bus (4%/3%)

School bus/Taxi
(0%/0%)

River (0%/0%)

Car (66%/31%)

Car/Motorcycle
(60%/24%)

Car share (3%/4%)

Park and stride
(3%/3%)

Pupil 20/21 hands up

Participants	Date	Responses	Response rate
Puplis	26/05/2021	1691	96%

Active travel (53%/52%)

Walking (53%/39%)

Scooting (0%/3%)

Buggy (0%/0%)

Cycling (0%/10%)

Public transport (24%/13%)

Rail/Overground
(1%/0%)

Tube (2%/3%)

DLR (0%/0%)

Tram (0%/0%)

Public bus (19%/7%)

School bus/Taxi
(1%/2%)

River (0%/1%)

Car (23%/34%)

Car/Motorcycle
(21%/26%)

Car share (1%/3%)

Park and stride
(1%/5%)

Staff 20/21 hands up

Participants	Date	Responses	Response rate
Staff	26/05/2021	176	95%

Active travel (16%/15%)

Walking (13%/13%)

Scooting (0%/0%)

Buggy (0%/0%)

Cycling (3%/3%)

Public transport (17%/16%)

Rail/Overground
(0%/0%)

Tube (6%/5%)

DLR (0%/0%)

Tram (0%/0%)

Public bus (11%/11%)

School bus/Taxi
(0%/0%)

River (0%/0%)

Car (67%/68%)

Car/Motorcycle
(64%/64%)

Car share (0%/0%)

Park and stride
(3%/4%)

pupil hands up 2019/20

Participants	Date	Responses	Response rate
Puplis	06/04/2020	1525	99%

Active travel (47%/51%)

Walking (45%/44%)

Scooting (0%/1%)

Buggy (0%/0%)

Cycling (2%/6%)

Public transport (31%/19%)

Rail/Overground
(0%/0%)

Tube (4%/3%)

DLR (0%/0%)

Tram (0%/0%)

Public bus (25%/13%)

School bus/Taxi
(2%/3%)

River (0%/0%)











Car (22%/30%)

Car/Motorcycle
(17%/24%)

Car share (4%/5%)

Park and stride
(1%/1%)

staff hands up 2019/20

Participants	Date	Responses	Response rate
Staff	03/03/2020	155	97%
Active travel (12%/19%)			
Walking (12%/17%)			
Scooting (0%/0%)			
Buggy (0%/0%)			
Cycling (0%/3%)			
Public transport (16%/12%)			
Rail/Overground (0%/0%)			
Tube (6%/6%)			
DLR (0%/0%)			
Tram (0%/0%)			
Public bus (10%/6%)			
School bus/Taxi (0%/0%)			
River (0%/0%)			
Car (72%/69%)			
Car/Motorcycle (68%/60%)			
Car share (5%/6%)			
Park and stride (0%/3%)			

2018/19 pupil hands up survey

Participants	Date	Responses	Response rate
Puplis	30/08/2019	1390	99%

Active travel (52%/55%)

Walking (52%/49%)

Scooting (0%/1%)

Buggy (0%/0%)

Cycling (0%/5%)

Public transport (27%/12%)

Rail/Overground
(0%/0%)

Tube (2%/1%)

DLR (0%/0%)

Tram (0%/0%)

Public bus (25%/9%)

School bus/Taxi
(0%/1%)

River (0%/1%)

Car (20%/32%)

Car/Motorcycle
(16%/29%)

Car share (3%/3%)

Park and stride
(1%/1%)

2018/19 staff hands up survey group

Participants	Date	Responses	Response rate
Staff	30/08/2018	154	96%

Active travel (26%/44%)

Walking (25%/40%)

Scooting (0%/0%)

Buggy (0%/0%)

Cycling (1%/4%)

Public transport (8%/9%)

Rail/Overground
(0%/0%)

Tube (5%/6%)

DLR (0%/0%)

Tram (0%/0%)

Public bus (3%/3%)

School bus/Taxi
(0%/0%)

River (0%/0%)

Car (66%/47%)

Car/Motorcycle
(56%/42%)

Car share (5%/5%)


Park and stride
(5%/1%)

staff 2017/18

Participants	Date	Responses	Response rate
Staff	28/05/2018	121	93%

Active travel (11%/33%)

Walking (9%/25%)



Scooting (0%/0%)

Buggy (0%/0%)

Cycling (2%/8%)



Public transport (13%/9%)

Rail/Overground
(4%/2%)



Tube (3%/3%)



DLR (0%/0%)

Tram (0%/0%)

Public bus (6%/3%)



School bus/Taxi
(0%/0%)

River (0%/0%)

Car (76%/58%)

Car/Motorcycle
(70%/52%)



Car share (5%/5%)



Park and stride
(1%/1%)



2017/18 pupil hands up

Participants	Date	Responses	Response rate
Puplis	07/03/2018	1619	96%

Active travel (51%/57%)

Walking (50%/44%)

Scooting (0%/1%)

Buggy (0%/2%)

Cycling (0%/10%)

Public transport (26%/14%)

Rail/Overground
(0%/0%)

Tube (2%/2%)

DLR (0%/0%)

Tram (0%/0%)

Public bus (23%/9%)

School bus/Taxi
(0%/1%)

River (0%/2%)

Car (23%/29%)

Car/Motorcycle
(21%/27%)

Car share (1%/2%)

Park and stride
(0%/0%)

2016/17 student and staff hands up survey

Participants	Date	Responses	Response rate
Pupils & staff	23/03/2017	1505	88%

Active travel (49%/53%)

Walking (48%/46%)

Scooting (0%/0%)

Buggy (0%/0%)

Cycling (0%/7%)

Public transport (27%/21%)

Rail/Overground
(0%/1%)

Tube (3%/2%)

DLR (0%/0%)

Tram (0%/0%)

Public bus (23%/9%)

School bus/Taxi
(1%/5%)

River (0%/5%)

Car (24%/26%)

Car/Motorcycle
(22%/22%)

Car share (3%/3%)

Park and stride
(0%/1%)

Staff Travel Survey 2017

Participants	Date	Responses	Response rate
Staff	23/03/2017	146	91%

Active travel (15%/22%)

Walking (11%/17%)

Scooting (0%/0%)

Buggy (0%/0%)

Cycling (4%/5%)

Public transport (12%/29%)

Rail/Overground
(1%/1%)

Tube (4%/5%)

DLR (0%/0%)

Tram (0%/0%)

Public bus (7%/23%)

School bus/Taxi
(0%/0%)

River (0%/0%)

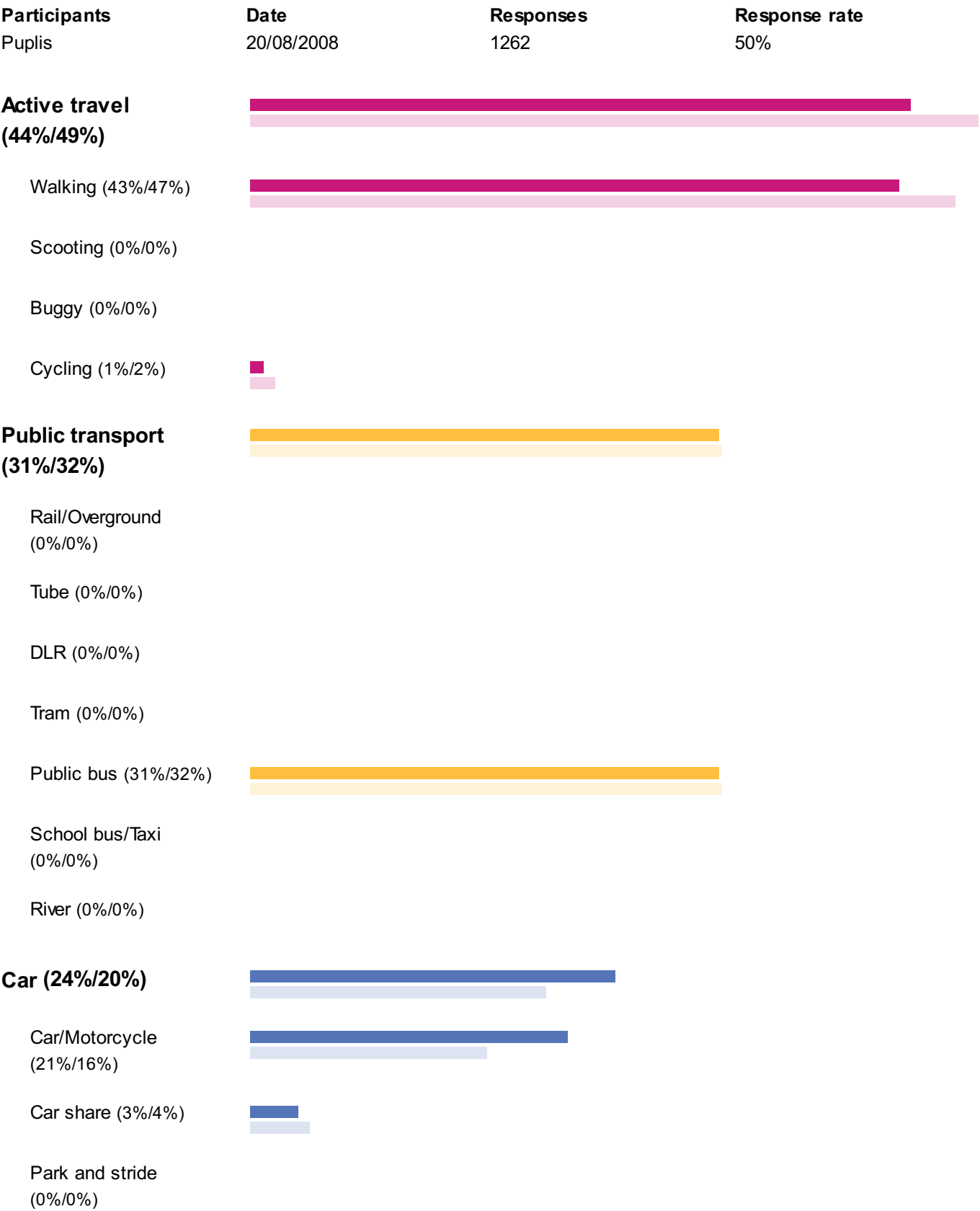
Car (73%/49%)

Car/Motorcycle
(68%/42%)

Car share (5%/7%)

Park and stride
(1%/1%)

2007/2008 Survey



Stories

Staff involvement in active travel

Our story

staff took part of hands up however also met together and discuss issues for travelling to and from school and comments logged to address with stp advisor to see what we can implement from september 2023 for staff

Dates of activity

12/04/2023 - 12/04/2023

Number of participants

169

